











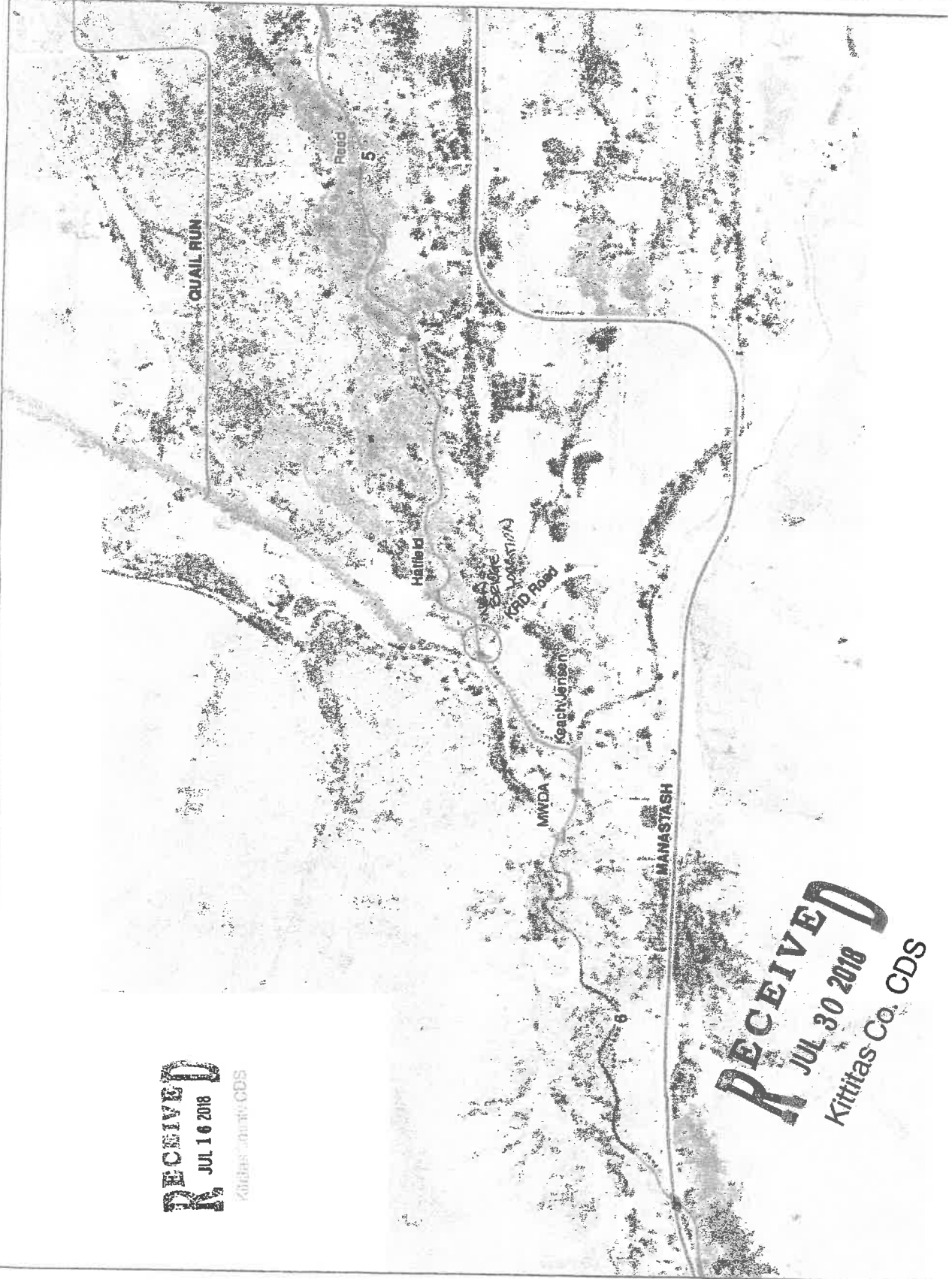



**Figure F-10**  
**Flood and Erosion Overlay**  
**Canyon and Fan**  
**Expansion Reaches**

**Legend**

-  Diversions
-  County Roads
-  Irrigation
-  Manastash Creek
-  Berm
-  Revetment
-  Fill
-  Bridges
-  May 2011 Erosion
-  May 2011 Sediment
-  May 2011 Flooding
-  River Mile

**Note:**  
 Layers including Berms, Revetment, Sediment, and Flooding approximations based on available topography and accurate or complete in a. River mile stationing included Manastash centerline.



**RECEIVED**  
 JUL 16 2018  
 Kittitas County CDS

**RECEIVED**  
 JUL 30 2018  
 Kittitas Co. CDS